

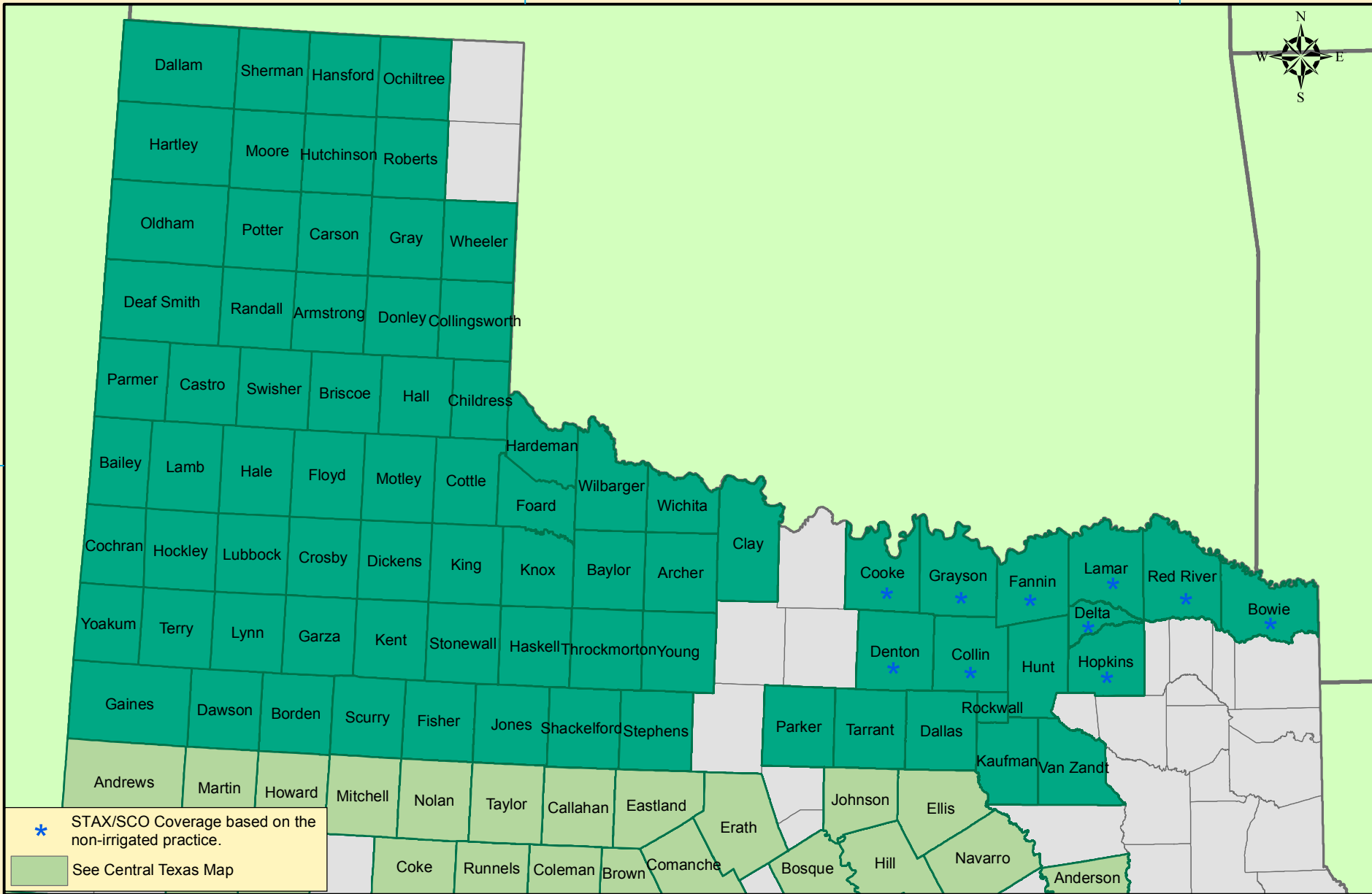
-100°

-95°



34°

34°





* STAX/SCO Coverage based on the non-irrigated practice.

See Central Texas Map

-100°

-95°

Explanation

-  Irrigated Cotton STAX Coverage
-  Links directly to the county map selected (double click)

IRRIGATED COTTON STAX/SCO COVERAGE WITHIN NORTHERN TEXAS



Coordinate System: Albers
 Central Meridian: 96°0'0"W
 1st Std Parallel: 20°0'0"N
 2nd Std Parallel: 60°0'0"N
 Latitude of Origin: 40°0'0"N
 Metadata:
 County Files - US Census Tiger
 Files 2013
 STAX Coverage - USDA - RMA
 September 2014

STATEMENT
 The Maps produced represent the basis for which expected and final area yields will be determined by the Risk Management Agency for the operation of the SCO and STAX programs.

